



Landvættur




Iceland is protected by four great guardians who are known as the four landvættir. The Bull (Gríðungur), the Eagle or griffin (Gammur), the Dragon (Dreki), and the rock-giant (Bergrisi). Landvættir or "land wights" are spirits of the land. This belief derived from Norse mythology, Germanic neopaganism and from the Scottish druidry. Land wights protect the flourishing of the specific places where they live. The four landvættir of Iceland are depicted on the Icelandic coat of arms and on the obverse of the Icelandic króna coins.

The aim of the „Landvættir“ project is to enable guests to get closer to the stars, the combination of architecture and land with the sky. Therefore, land development and building relations refer to the constellations of the "land wights". The Taurus (Latin for "the Bull"), Aquila (Latin for "the Eagle"), Draco (Latin for "the Dragon") constellations on earth. Buildings are the equivalent of stars and connecting paths with lines that form constellations. In the constellation of the eagle is also the star of Eta, which is called „the Supergiant Star“ and the star of Altair - is the brightest star in the constellation of Aquila and the twelfth brightest star in the night sky - the main point of the Guest Zone in the project.



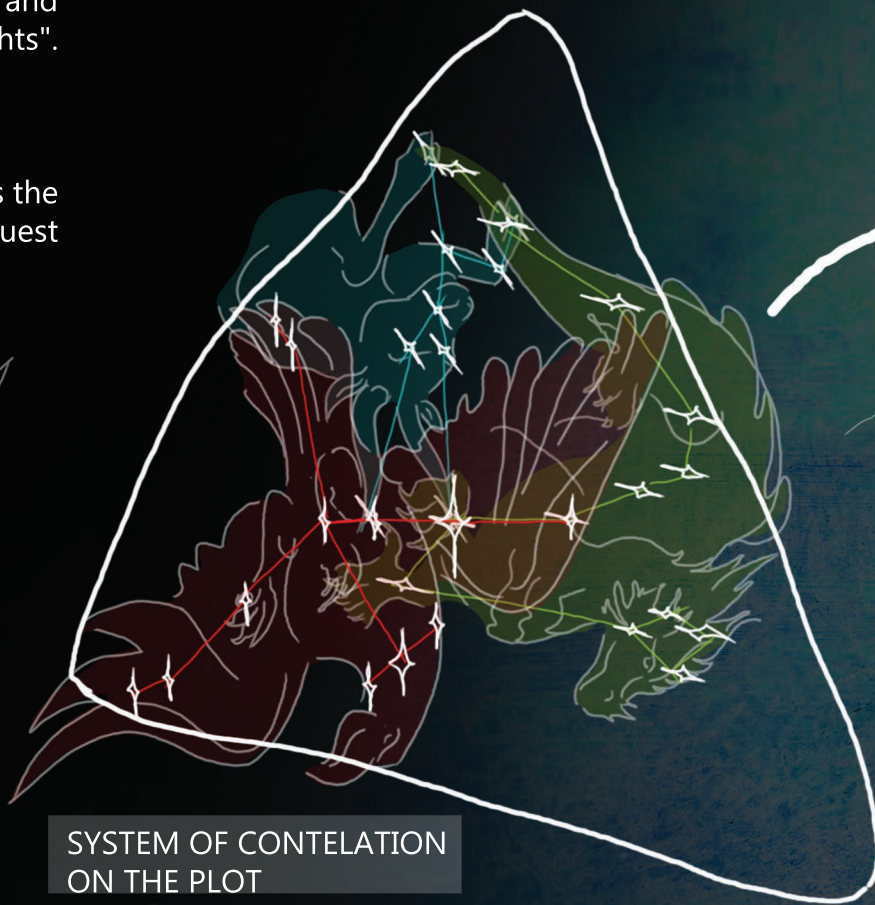
Draco Constellation



Taurus Constellation




Aquila Constellation



IDEA SCHEME



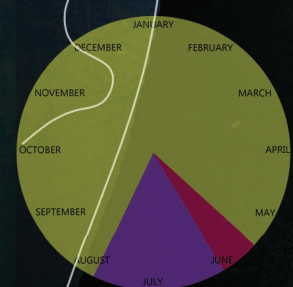
THE RETURN TO TRADITION



At the beginning there was a star. A short flash indicating the existence of matter. It was the star and its flash that inspired the search for the form and emotions that accompany this formless gas giants. That's how delta was created, which gives both - flash and futurism forms.

The idea of the project is to bring the cosmos and the earth to each other. Earth not only as a planet, but also its place along with culture, beliefs and tradition. This tradition with futurism connects through peat cavities and "stellar" building blocks. In addition to the aspects of the cavity as a shelter, they also fulfill cultural "goals". Gently joining the landscape with the simultaneous preservation and respect of indigenous folk styles.

ENERGY EFFICIENCY, MOBILITY AND DIRECTIONS



SOUTH WIND
(22.07 - 17.06)
EAST WIND
(10.06 - 22.07)
NORTH WIND
(17 - 29.05)

The cavities are oriented along with the directions of the main winds, views and the "spots" created in them allow for safe "mooring" of the house in a sheltered and secluded place. At the same time, the spots meet the functions of supplying power and heat from nearby geothermal power plants and heat plants. Each of the cavities is universally suited to all types of houses, and the choice of its "mooring" is not limited to specific constellations and gives the choice - whether we would like to observe the auroras closer to the common part, or rather lonely - far from other buildings. The idea of such voluntariness led to the dissolution of "houses on wheels" which are transported on the roads / lines of the constellation with the help of horses from a nearby stable, tractor or quad.

LAND DEVELOPMENT

SCALE 1:2000

- PLOT AREA
- BUILDINGS
- ROAD
- PARKING
- BULL PATH
- DRAGON PATH
- EAGLE PATH
- ENERGY SPOT
- GUEST AREA
- PRIVATE AREA

